PLANTA DE LOCALIZAÇÃO
ESCALA 1/7500

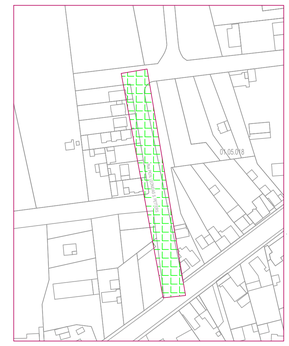

0+6.77

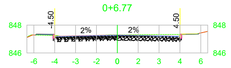

CORTE ATERRO	COTA PROJETO	COTA TERRENO
0.00	847.29	847.29
0.06	847.20	847.25
0.05	847.23	847.18
0.01	847.27	847.26
0.01	847.30	847.30
0.04	847.27	847.31
0.09	847.23	847.32
0.13	847.20	847.33
0.00	847.44	847.44

0+12.00

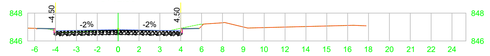

CORTE ATERRO	COTA PROJETO	COTA TERRENO
0.00	846.91	846.91
0.03	846.72	846.75
0.11	846.75	846.65
0.06	846.78	846.72
0.07	846.81	846.74
0.04	846.78	846.74
0.01	846.75	846.74
0.19	846.72	846.91
0.13	847.06	847.19
0.00	847.31	847.30
0.00	847.00	847.00
0.00	846.96	846.96
0.00	847.00	847.00
0.00	847.04	847.04
0.00	847.08	847.08
0.00	847.11	847.11

1+0.00

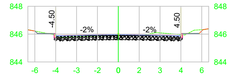

CORTE ATERRO	COTA PROJETO	COTA TERRENO
0.00	846.22	846.22
0.04	845.89	845.93
0.10	845.92	845.82
0.09	845.95	845.86
0.09	845.98	845.89
0.07	845.95	845.89
0.17	845.92	846.09
0.08	845.89	845.97
0.09	845.80	845.89

3+0.00



CORTE ATERRO	COTA PROJETO	COTA TERRENO
0.00	841.59	841.59
0.07	841.56	841.48
0.03	841.59	841.55
0.01	841.62	841.63
0.05	841.65	841.60
0.09	841.62	841.53
0.05	841.59	841.64
0.19	841.56	841.37
0.08	841.54	840.86

3+3.07

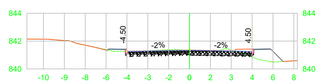

CORTE ATERRO	COTA PROJETO	COTA TERRENO
0.00	842.14	842.14
0.00	842.04	842.04
0.00	841.70	841.70
0.03	841.35	841.38
0.01	841.27	841.26
0.00	841.30	841.31
0.04	841.33	841.38
0.02	841.36	841.34
0.07	841.33	841.27
0.05	841.31	841.35
0.58	841.42	840.84
0.77	841.27	840.49
0.00	840.58	840.58

4+0.00

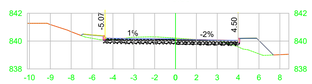

CORTE ATERRO	COTA PROJETO	COTA TERRENO
0.00	841.27	841.27
0.00	841.19	841.19
0.00	840.67	840.67
0.25	840.45	840.20
0.11	840.21	840.10
0.09	840.18	840.27
0.12	840.18	840.30
0.07	840.15	840.21
0.00	840.12	840.11
0.07	840.09	840.01
0.47	840.06	839.58
0.96	840.04	839.08
0.00	839.08	839.08

5+0.00

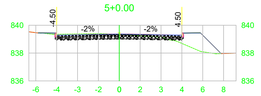

CORTE ATERRO	COTA PROJETO	COTA TERRENO
0.00	839.47	839.47
0.04	839.30	839.35
0.04	839.33	839.37
0.03	839.36	839.40
0.06	839.39	839.33
0.13	839.36	839.23
0.20	839.33	839.13
0.61	839.30	838.69
1.19	839.29	838.09
0.00	837.87	837.87

6+0.00

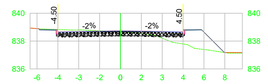

CORTE ATERRO	COTA PROJETO	COTA TERRENO
0.00	838.90	838.90
0.17	838.66	838.83
0.11	838.69	838.80
0.02	838.72	838.75
0.09	838.75	838.66
0.19	838.72	838.54
0.49	838.69	838.21
0.87	838.66	837.79
1.25	838.65	837.39
0.00	837.18	837.17

7+0.00

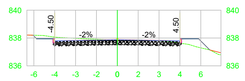

CORTE ATERRO	COTA PROJETO	COTA TERRENO
0.05	838.15	838.20
0.25	837.81	838.06
0.14	837.84	837.98
0.04	837.87	837.91
0.02	837.90	837.88
0.00	837.87	837.87
0.05	837.84	837.79
0.17	837.81	837.64
0.50	837.79	837.29

8+0.00

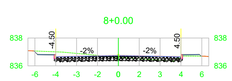

CORTE ATERRO	COTA PROJETO	COTA TERRENO
0.06	837.01	837.07
0.34	836.66	837.01
0.20	836.89	836.89
0.03	836.72	836.75
0.15	836.75	836.61
0.22	836.72	836.51
0.28	836.69	836.41
0.02	836.66	836.68
0.00	836.89	836.89

8+4.91

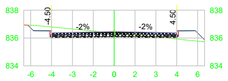

CORTE ATERRO	COTA PROJETO	COTA TERRENO
0.19	836.73	836.92
0.41	836.38	836.79
0.23	836.41	836.65
0.06	836.44	836.50
0.11	836.47	836.36
0.24	836.44	836.21
0.33	836.41	836.08
0.46	836.38	835.93
0.59	836.37	835.78

8+7.50

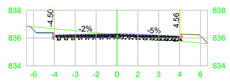

CORTE ATERRO	COTA PROJETO	COTA TERRENO
0.23	836.58	836.81
0.43	836.24	836.67
0.25	836.27	836.52
0.08	836.30	836.37
0.10	836.33	836.23
0.20	836.28	836.08
0.28	836.22	835.94
0.37	836.15	835.78
0.52	836.15	835.63

8+9.48

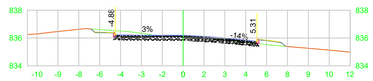

CORTE ATERRO	COTA PROJETO	COTA TERRENO
0.00	836.29	836.29
0.00	836.47	836.47
0.00	836.63	836.63
0.00	836.41	836.61
0.20	836.24	836.50
0.26	836.21	836.34
0.12	836.21	836.17
0.04	836.21	836.14
0.07	836.12	836.01
0.11	836.01	835.87
0.14	835.86	835.70
0.16	835.84	835.53
0.31	835.39	835.39
0.00	835.26	835.26
0.00	835.13	835.13
0.00	834.98	834.98

LEGENDA PAVIMENTAÇÃO

- PASSEIO COM LASTRO DE BRITA
- PAVIMENTAÇÃO EM CBUQ À EXECUTAR
- VIA NÃO PAVIMENTADA
- PAVIMENTAÇÃO EM CBUQ EXISTENTE
- PAVIMENTAÇÃO EM BLOCO DE CONCRETO INTERTRAVADO EXISTENTE
- MEIO FIO A IMPLANTAR
- ALINHAMENTO PREDIAL
- ÁREA DE CORTE
- ÁREA DE ATERRO
- ÁREA SEM INTERVENÇÃO

LEGENDA SINALIZAÇÃO

- PLACA DE VELOCIDADE MÁXIMA PERMITIDA R-19
- PLACA DE SIGA EM FRENTE R-26
- PLACA DE SENTIDO DUPLO R-28
- PLACA DE PARADA OBRIGATÓRIA R-1
- PLACA DE PASSAGEM SINALIZADA DE PEDESTRE A-32b
- PLACA DE ESTREITAMENTO DE VIA AO CENTRO A-21a
- PLACA INFORMATIVA DE LOGRADOURO (60x30cm)
- INDICAÇÃO DE POSTE EXISTENTE

OBRA:
PROJETO DE PAVIMENTAÇÃO, DRENAGEM E SINALIZAÇÃO DA RUA PIO. LEONIDAS SEVERO PETTERS, MAFRA/SC

PROPRIETÁRIO
PREFEITURA MUNICIPAL DE MAFRA

CPF / CNPJ
83.102.509/0001-72

ENDEREÇO
AVENIDA PREF. FREDERICO HEYSE, 1386

CIDADE
MAFRA

ESTADO
SC

TELEFONE
(47) 3641-4000

PREFEITURA MUNICIPAL DE MAFRA
83.102.509/0001-72

PROJETO DE PAVIMENTAÇÃO
RUA PIO. LEONIDAS SEVERO PETTERS, MAFRA/SC

CONTEÚDO
PROJETO GEOMÉTRICO
PROJETO DE SINALIZAÇÃO
TABELA MOVIMENTAÇÃO DE TERRA

RESPONSÁVEL TÉCNICO

LEVANTAMENTO TOPOGRÁFICO
Eng. Antonio Carlos Kuhl Jr., Gutemberg Pereira dos Santos e Valdecir Janiszevski

DESENHO
AMPLANORTE

ART

ESCALA
INDICADA

DATA
FEV/2026

PRANCHA
02/03

Prefeitura de **Mafra**

FOLHA 02